


44

Northside Drive

Effective Date: **12/5/2009**

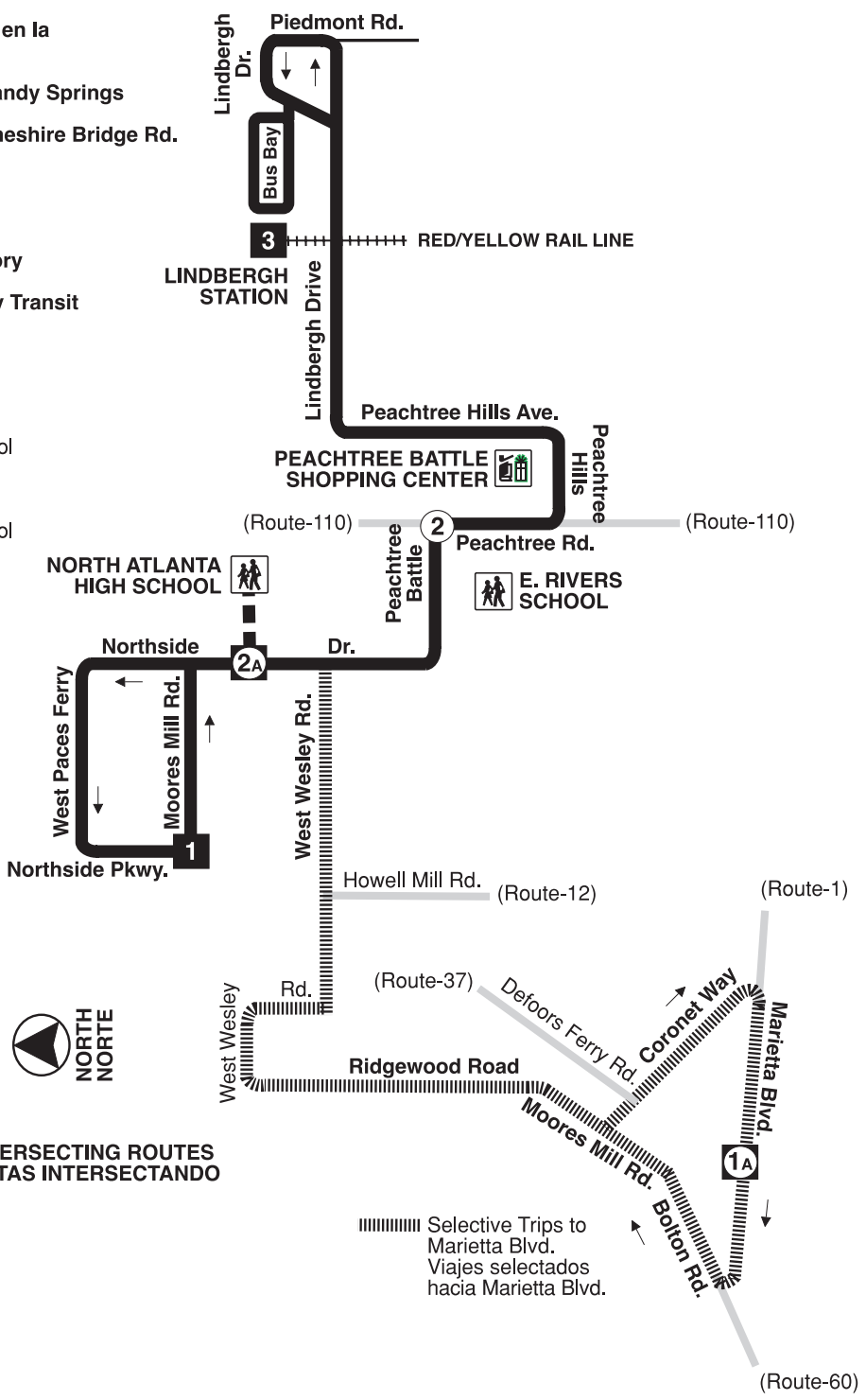
Rail Stations Served: Lindbergh Station



En Español
marta
WHEELCHAIR Accessible para silla de ruedas www.itsmarta.com




- Routes Intersecting at Lindbergh Station:**
Rutas Intersectando en la Estación Lindbergh:
- 5-Piedmont Rd./Sandy Springs
 - 6-Emory
 - 27-Monroe Drive/Cheshire Bridge Rd.
 - 30-LaVista Rd.
 - 33-Briarcliff Rd.
 - 38-Chastain Park
 - 39-Buford Highway
 - 44-Northside Drive
 - 245-Kensington/Emory Blue Flyer
 - Gwinnett County Transit



44 MONDAY THRU FRIDAY - DE LUNES A VIERNES

Times given for each bus trip from beginning to end of route. Read down for times at specific locations.
 Horarios para cada viaje de autobús desde el principio hasta el fin del trayecto. Lea los horarios para localidades específicas de arriba hacia a bajo.



EASTBOUND - DIRECCION ESTE					WESTBOUND - DIRECCION OESTE				
--	6:32AM	--	6:44	6:49	7:02AM	7:08	--	7:29	--
--	7:02	--	7:14	7:19	# 7:25	--	7:35	--	--
# --	--	7:35	--	7:47	7:32	7:38	--	7:59	--
--	7:32	--	7:44	7:49	# 7:50	--	8:02	--	--
# --	--	8:05	--	8:17	# 8:05	--	8:17	--	--
--	8:02	--	8:14	8:20	8:35	8:41	--	9:02	--
--	9:02	--	9:14	9:20	8:58	9:03	--	--	9:22
--	10:02	--	10:14	10:20	9:28	9:33	--	--	9:52
--	11:02	--	11:14	11:20	9:35	9:41	--	10:02	--
--	12:02PM	--	12:14	12:20	10:35	10:41	--	11:02	--
--	1:02	--	1:14	1:20	11:35	11:41	--	12:02PM	--
1:25	--	--	1:45	1:51	12:35	12:41	--	1:02	--
--	2:02	--	2:14	2:20	1:35	1:41	--	2:02	--
3:00	--	--	3:20	3:26	2:47	2:53	--	3:14	--
--	3:14	--	3:26	3:32	3:47	3:53	--	4:14	--
# --	--	3:20	--	3:32	4:05	4:11	--	4:32	--
# --	--	3:25	--	3:37	4:47	4:53	--	5:14	--
--	4:14	--	4:26	4:32	5:05	5:11	--	5:32	--
4:10	--	--	4:30	4:36	5:47	5:53	--	6:14	--
--	4:32	--	4:44	4:50	6:05	6:11	--	6:32	--
--	5:14	--	5:26	5:32	6:49	6:55	--	7:16	--
--	5:32	--	5:44	5:50	7:05	7:11	--	7:30	--
--	6:14	--	6:26	6:32					
--	6:32	--	6:44	6:50					

Operates on school days only.
 Servicio solamente cuando hay classes.

All trips are Lift Equipped.
 Tenemos levante motorizado en todos los autobuses.
P.M. times are shown in Bold - Tiempo P.M. está en letras negritas.

HOW TO USE THIS MARTA TIMETABLE

- To follow a bus trip you read across the page.
- Times are given only for certain points along the bus route called Time Points.
- If your departure or arrival point is between one of the Time Points, you will need to estimate the time the bus will be at your stop.
- Locate your stop on the map.
- Then find the nearest Time Point before your stop.
- Depending on which direction you wish to travel, find that Time Point on the Inbound or Outbound time section for weekdays or weekends.
- Estimate the number of minutes it will take the bus to get from the nearest Time Point to your stop.
- Then choose the time you need to travel. Letters next to times refer to important footnotes you should read.
- When a blank appears under a Time Point, it means that a bus does not pass by that point on that particular trip.
- Be at the bus stop a few minutes early to allow for errors in estimating.
- All times given may vary with weather and traffic conditions.

FARES

- Fare for each one-way trip is \$2.00

TRANSFERS

- All customers are required to have a valid Breeze Card/Ticket loaded with appropriate fare to ride MARTA.
- Transfers are only available on a Breeze Card/Ticket and are automatically loaded when you tap to board a bus or exit a rail station.
- If you pay with cash you will need to load your fare onto a Breeze Card/Ticket to receive your transfer.
- Transfers cannot be used for round-trip travel.
- You are allowed 4 transfers within a 3-hour period.

NOTICE: While MARTA makes every effort to operate service as scheduled, times given may vary due to road, traffic and other conditions. Please allow sufficient time when planning a trip and connections.

For more information, call: 404-848-5000 - TTY: 404-848-5665

For formats, free of charge, in accordance with the ADA and Limited English Proficiency regulations contact 404-848-4037.

For information regarding scheduling, service alerts, and more, go to www.itsmarta.com.

TIME POINT SYMBOLS AND THEIR MEANING (ON TIMETABLE)

- Time point for the beginning or ending of the route.
- Time point for regular inbound and outbound service.
- ◐ Time point for certain locations which are sometimes the ending point of a trip, and other times a regular time point.