

The Transit Planning Board is pleased to provide the 2007 Regional Commuter Transit Map. Created through the efforts of the Transit Planning Board members, this map presents an overview of public transit in the region as provided by C-TRAN, CCT, GCT, MARTA, Xpress, the buc, Emory University Shuttles and the Georgia Tech Stinger and Tech Trolleys.

The large map shows the routes of the five regional public transit services and of five shuttle systems in the metropolitan Atlanta region, all of which are open to the public. The smaller maps show the places where these systems meet and where riders may transfer among the systems. The map shows the routes as they existed in May, 2007. As routes are subject to change, please check with the individual transit providers for route updates, fare and transfer information before beginning your trip.

The Transit Planning Board (TPB) is a partnership that will establish and maintain a seamless, integrated transit network for the Atlanta region. Created by a joint resolution of the Atlanta Regional Commission (ARC), Metropolitan Atlanta Rapid Transit Authority (MARTA) and the Georgia Regional Transportation Authority (GRTA), the TPB will:

- Conduct an initial planning phase of at least two years during which it will develop a regional transit plan including a comprehensive financial plan;
- Work to improve regional service coordination, including integrating fares, marketing and customer information;
- Measure system performance; and,
- Advocate for increased federal funding for regional transit.

The TPB is led by an 18 member board of directors made up of County Commission Chairpersons, the DeKalb County CEO, the Mayor of Atlanta, the Chairpersons of the Boards of MARTA, GDOT and GRTA, the MARTA General Manager/CEO, and appointees of the Governor of Georgia.

Transit Systems

C-Tran Clayton County
770-472-8800
<http://web.co.clayton.ga.us/ctran/index>



CCT - Cobb Community Transit
Cobb County
770-427-4444
www.cobbct.org



GCT - Gwinnett County Transit
770-822-5010
www.gctransit.com



MARTA - Metropolitan Atlanta Rapid Transit Authority
Fulton and DeKalb Counties
404-848-5000
www.itsmarta.com



Xpress
Regional Commuter Service
404-463-4782
www.xpressga.com





Other Systems

the buc - Buckhead Uptown Connection
Buckhead Area Transportation Management Association
404-812-RIDE (7433)
www.bucride.com




Cherokee Area Transportation System
Cherokee County
www.cherokee.ga.gov/CATS
678-493-6000




City of Canton Transit
City of Canton Transit System
(678)-493-4560
www.canton-georgia.com/transportation.php

Emory University
Emory University Shuttles
404-727-1829
www.ridcliff.org



Free Ride
www.asap-plus.com **FREE RIDE**

Georgia Tech
Georgia Institute of Technology
Tech Trolley/Stinger Shuttles
404-894-9745
www.parking.gatech.edu/index.php




Sponsors

MARTA
MARTA
Fulton and DeKalb Counties
404-848-5000
www.itsmarta.com



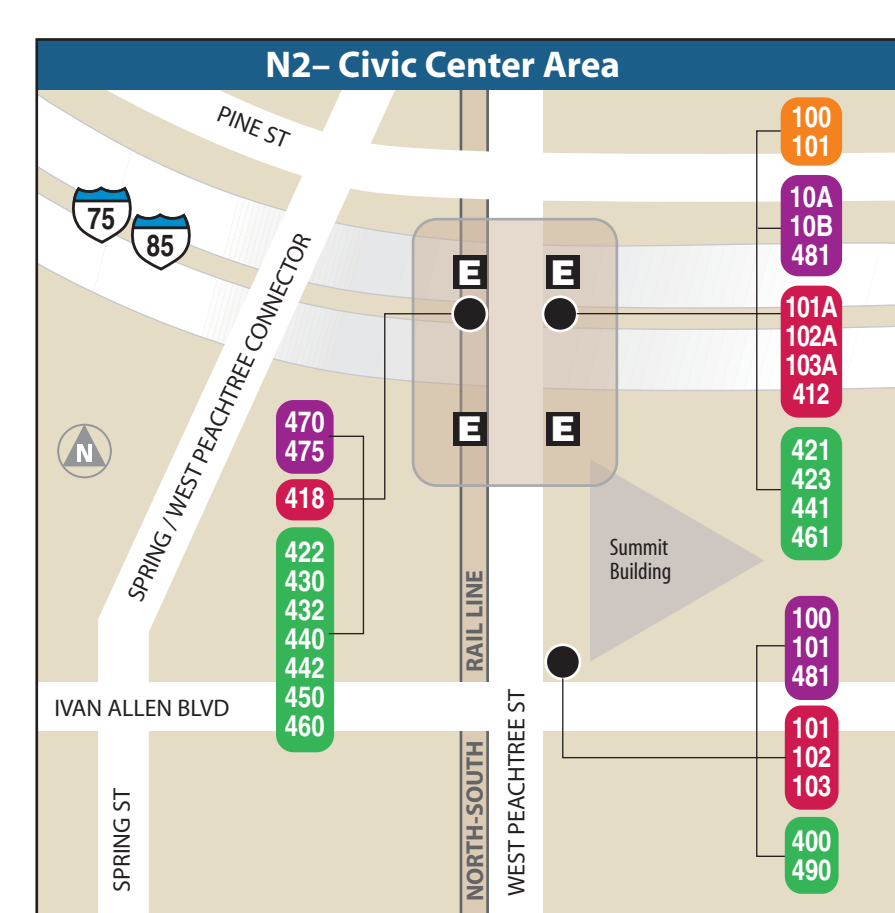
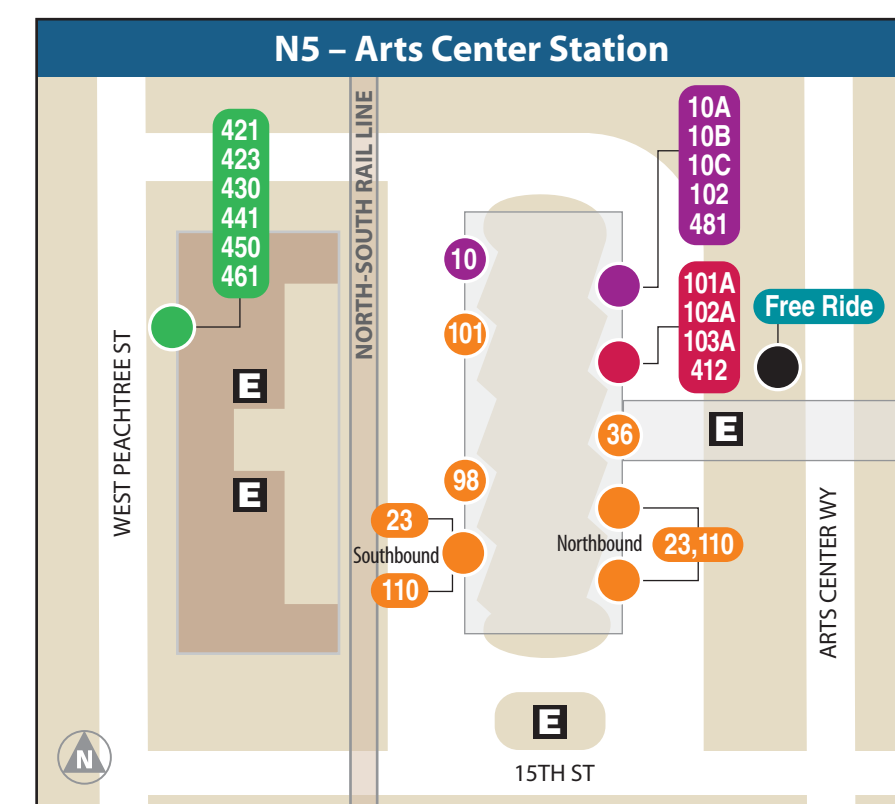
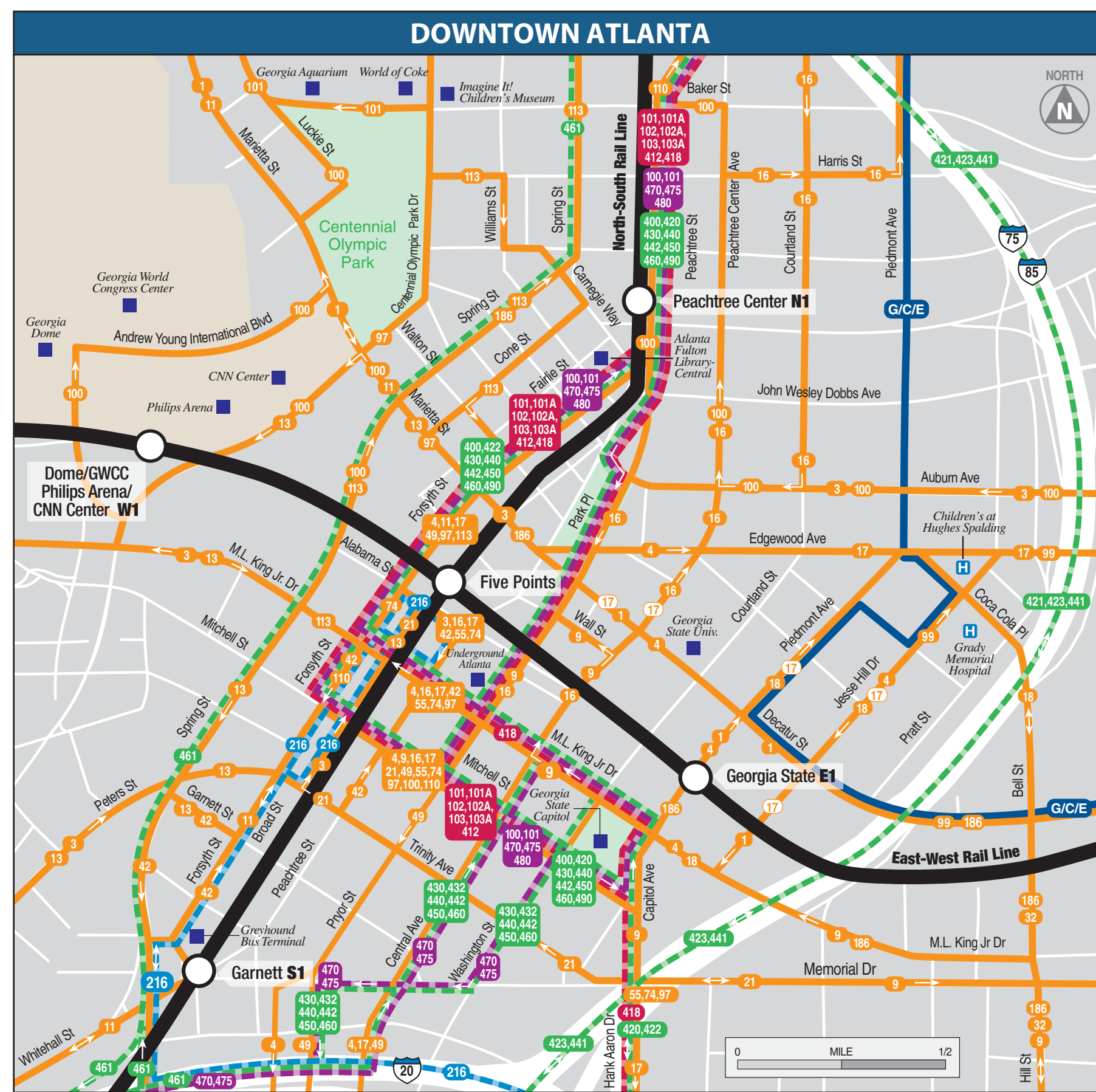
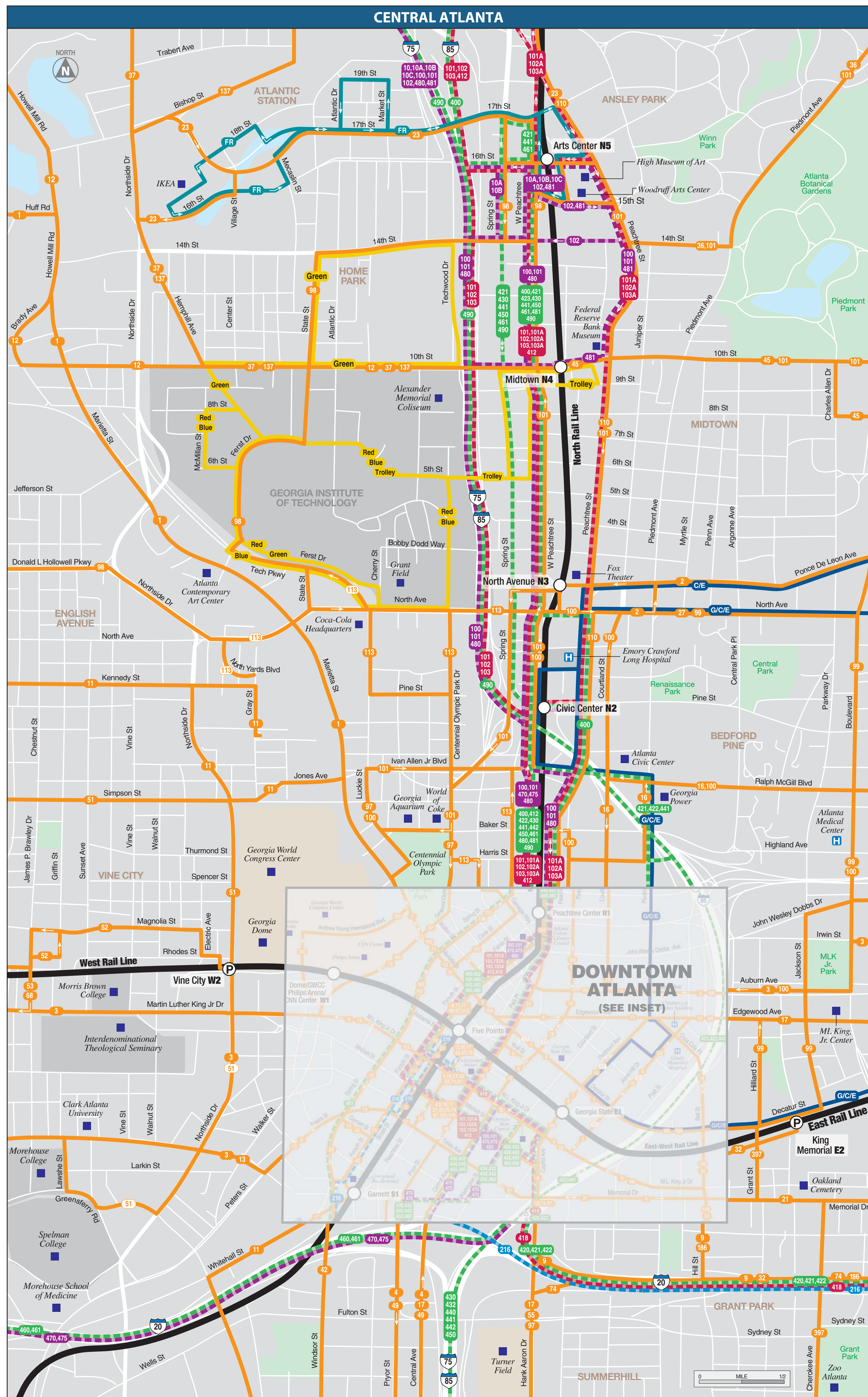
GRTA
GRTA
404-463-3000
www.gрта.org



TPB Transit Planning Board
WORKING TOGETHER - CONNECTING OUR REGION



The Transit Planning Board
245 Peachtree Center Ave, NE, Suite 800
Atlanta, GA 30303
404-463-0311 • www.tpb.ga.gov




CENTRAL & DOWNTOWN ATLANTA ROUTES BY AGENCY

- CCT - Cobb Community Transit**
- 00 Express Routes
 - 10A Terrell Mill Reverse Commute
 - 10B Wildwood Reverse Commute
 - 10C Town Center Reverse Commute
 - 100 North Cobb Express
 - 101 Marietta Express
 - 102 Asoworth to Arts Center Express
 - 470 Powder Springs to Downtown Express
 - 475 Austell to Downtown Express
 - 480 Acworth to Downtown Express
 - 481 North Cobb to Midtown Express
- MARTA - Metropolitan Atlanta Rapid Transit Authority**
- 00 MARTA Local Routes
 - 1 Coronet Way
 - 2 Ponce de Leon Ave
 - 3 Auburn Ave / M.L. King Jr. Dr
 - 4 McDonough / Grady Hospital
 - 9 Toney Valley
 - 11 McDaniel St / English Ave
 - 12 Howell Mill / Cumberland
 - 13 Fair St
 - 16 Noble
 - 17 Inman Park / Lakewood
 - 21 Memorial Dr
 - 23 Lenox Arts Center
 - 27 Monroe Dr / Cheshire Bridge
 - 32 Eastland / Bouldercrest
 - 36 North Decatur Rd
 - 37 DeLoors Ferry
 - 42 Pryor St / Village of Carver
 - 45 Virginia / Highlands
 - 45 McDonough
 - 51 Simpson / Atlanta University
 - 52 Knight Park
 - 53 Grove Park
 - 55 Orchard Knob
 - 68 Donnelly
 - 74 Flat Shoals
 - 97 Georgia Ave / Grant Park
 - 98 West End / Arts Center
 - 99 North Ave / Grady Hospital
 - 100 Atlanta Tourist Loop Downtown
 - 101 Atlanta Tourist Loop Midtown
 - 110 The Peach
 - 113 North Avenue / Spring St
 - 186 Rainbow Dr / Wesley Chapel Rd
 - 397 Cherokee Ave
- Emory University**
- C/E Local Shuttles
 - C/E CLH / EUH Shuttle
 - G/C/E Grady / CLH / EUH Shuttle
- Free Ride**
- FR Local Shuttle
- Serving Atlantic Station and Arts Center areas
- Georgia Tech**
- Red Local Stinger Shuttles
 - Red Red Route
 - Blue Blue Route
 - Green Green Route
 - Trolley Trolley Route

- GCT - Gwinnett County Transit**
- 00 Express Routes
 - 101 I-885/ Buford Drive to Downtown
 - 102 Indian Trail to Downtown
 - 103 Discover Mills to Downtown
 - 101A Mall of Georgia Reverse Commute
 - 102A Gwinnett Place Mall Reverse Commute
 - 103A Discover Mills Reverse Commute
 - 412 Discover Mills to Midtown
 - 418 Snellville to Downtown
- MARTA - Metropolitan Atlanta Rapid Transit Authority**
- 00 Blue Flyer Routes
 - 216 Lithonia Express

Xpress

- 00 Express Routes
 - 400 Cumming Express
 - 420 West Conyers to Downtown
 - 421 West Conyers to Midtown
 - 422 Panola Road to Downtown
 - 423 Panola Road to Midtown
 - 428 Panola Road to Perimeter Center
 - 441 McDonough Express
 - 432 Stockbridge Express
 - 440 Atlanta Motor Speed Way / Clayton County Justice Center to Downtown
 - 441 Clayton County Justice Center to Midtown
 - 442 Riverdale to Downtown
 - 450 Newnan Express
 - 460 Douglasville to Downtown
 - 461 Douglasville to Midtown
 - 490 Canton Express



The Breeze Card is metropolitan Atlanta's new state-of-the-art fare collection system. Developed by MARTA, the Breeze Card provides transit users throughout the region with a single fare card that, by early in 2008, will provide access to all of the region's transit services.

The Breeze Ticket is a paper smart card designed to be used by visitors. It expires within 90 days of date purchased and can only store cash balances or passes that cost less than \$20. It is only available at Breeze Vending Machines.

Breeze comes in two versions - the Breeze Card and the Breeze Ticket. The Breeze Card is a reusable plastic card designed to be used by most transit customers. It offers many features, such as Balance Protection (sign-up required) and convenient reloading at dozens of locations - and, in the future, the Internet. Breeze Cards can store cash value or discount passes, like 7-day or 30-day Passes.

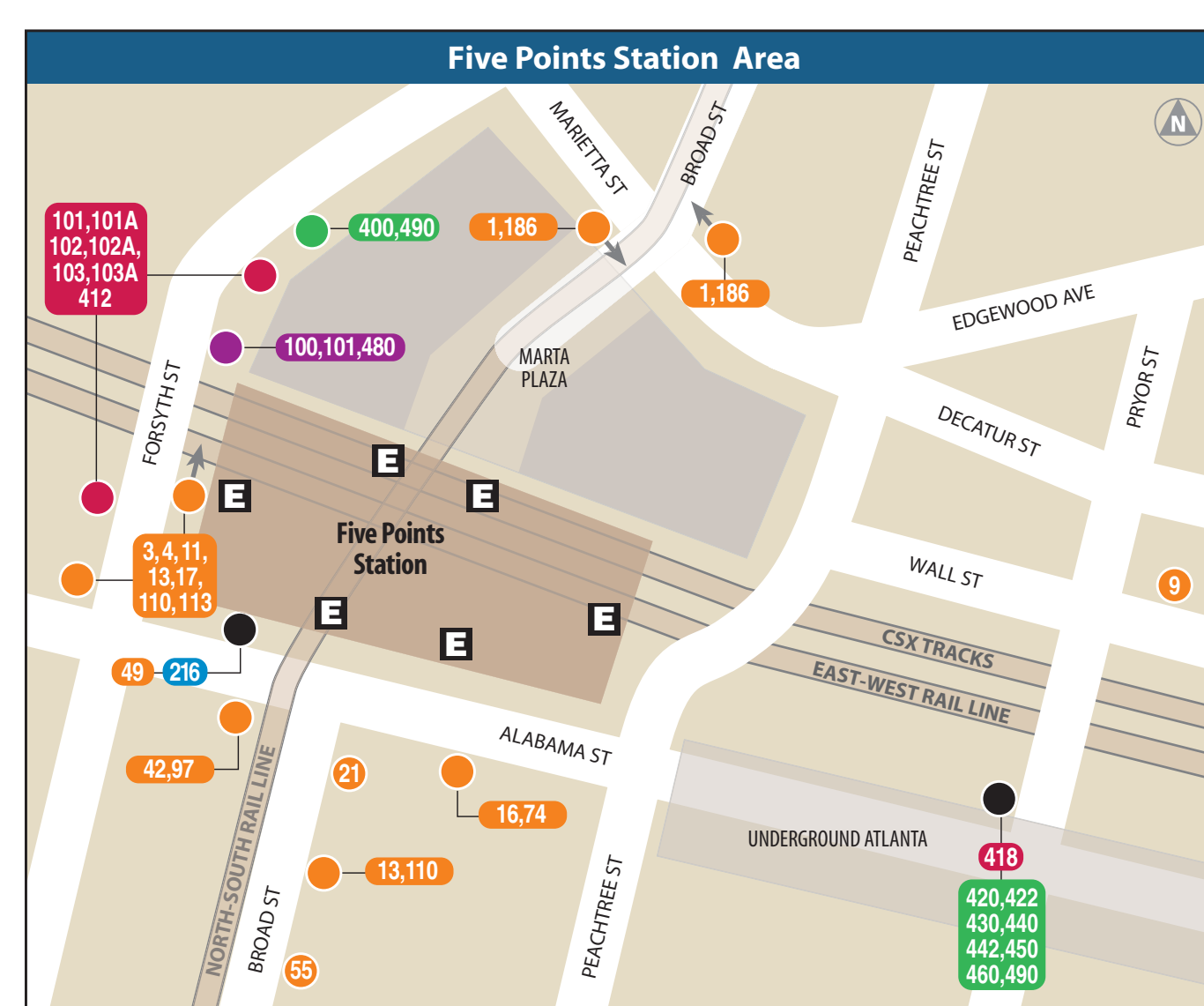
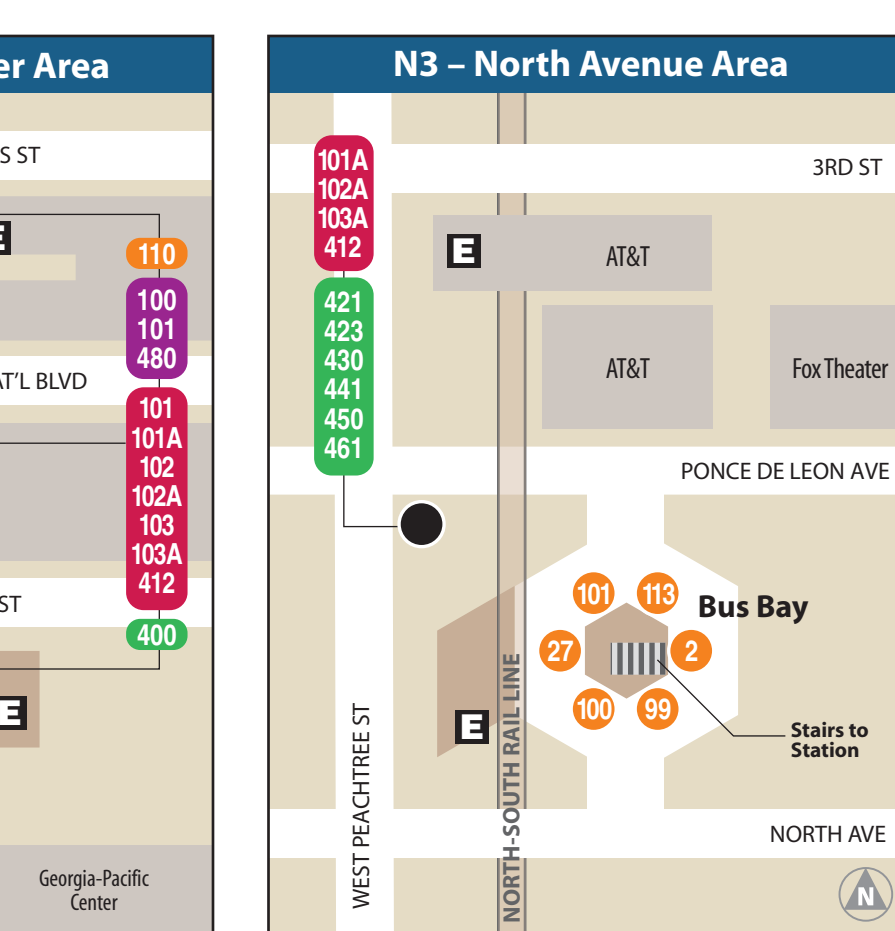
Breeze can hold weekly or monthly passes for MARTA, C-TRAN, CCT, Gwinnett Transit and Xpress as well as cash. Breeze makes transferring between the systems easy - transfer is loaded onto the card when you tap in on the reader in buses and coaches and when you tap out of the MARTA rail system.

For more information and to get your own Breeze Card, visit or call MARTA at 404-848-5000.

STATION MAP KEY

- E Station Entrance
- 83 Bus stop for one bus route - see list for bus service provider.
- Bus stop for multiple routes
- 216 Bus routes served at that stop - see list for bus service provider.
- RAIL Rail line above ground
- RAIL Rail line underground or covered

© 2007, Transit Planning Board
Design by Smartmaps, Inc., Knoxville, TN



Full Panel Ad

(do)

Metropolitan Atlanta Regional Transit Map



TPB Transit Planning Board
WORKING TOGETHER - CONNECTING OUR REGION

The Transit Planning Board
245 Peachtree Center Ave, NE, Suite 800
Atlanta, GA 30303
404-463-0311 • www.tpb.ga.gov